

# The Development of a Pacific Islands Protected Areas Portal



Thursday 28<sup>th</sup> November 2011  
USP, Suva, Fiji



# Vision and Target Users

**Vision:** To Provide a Doorway though which Pacific Islands Protected Area Practitioners can Share Expertise and Benefit from Resources



**Target Users:** Protected Area Managers (community-based and Government/NGO staff) from the SPREP PICTs

This includes all aspects of protected area implementation & management (e.g. monitoring, compliance, outreach etc.).



# Relevant Policies to support a Pacific Islands Protected Area Portal

## CBD's Programme of Work on Protected Areas (PoWPA)



Convention on  
Biological Diversity

- “Strengthen regional networks.....and collaboration between neighbouring protected areas across national boundaries” (1.3)
- “Build capacity for the planning, establishment and management of protected areas” (3.2)

## Pacific Oceanscape Framework



- “Facilitate processes that utilize existing knowledge .....and targeted capacity building for achieving policy and management” (4A)
- “Connecting People and Places for Sharing Learning and Action” (4C)



# Pacific Islands Protected Area Portal

- Web-based portal (housed on SPREP website)
- Links to & summaries of protected area networks and initiatives from all scales (e.g. GLISPA and WCPA networks; Micronesia Challenge, PIMPAC, LMMA etc.).
- Resources to be categorized logically & key resources to be annotated.
- Opportunities for social networking & advertisement of funding/training etc.
- News to be updated & a short monthly newsletter or similar to be considered.
- Needs assessment to determine content/format and usefulness of portal.



# Social networking

- The portal will provide a means of connecting Protected Area Practitioners across **all the Pacific Islands**
- Activities such as learning exchanges and training opportunities should be accessible to practitioners from all countries.
- Sustainable financing will facilitate the enhancement of social networking opportunities.
- Needs assessment to help determine appropriate methods.



# How to add value to existing networks?

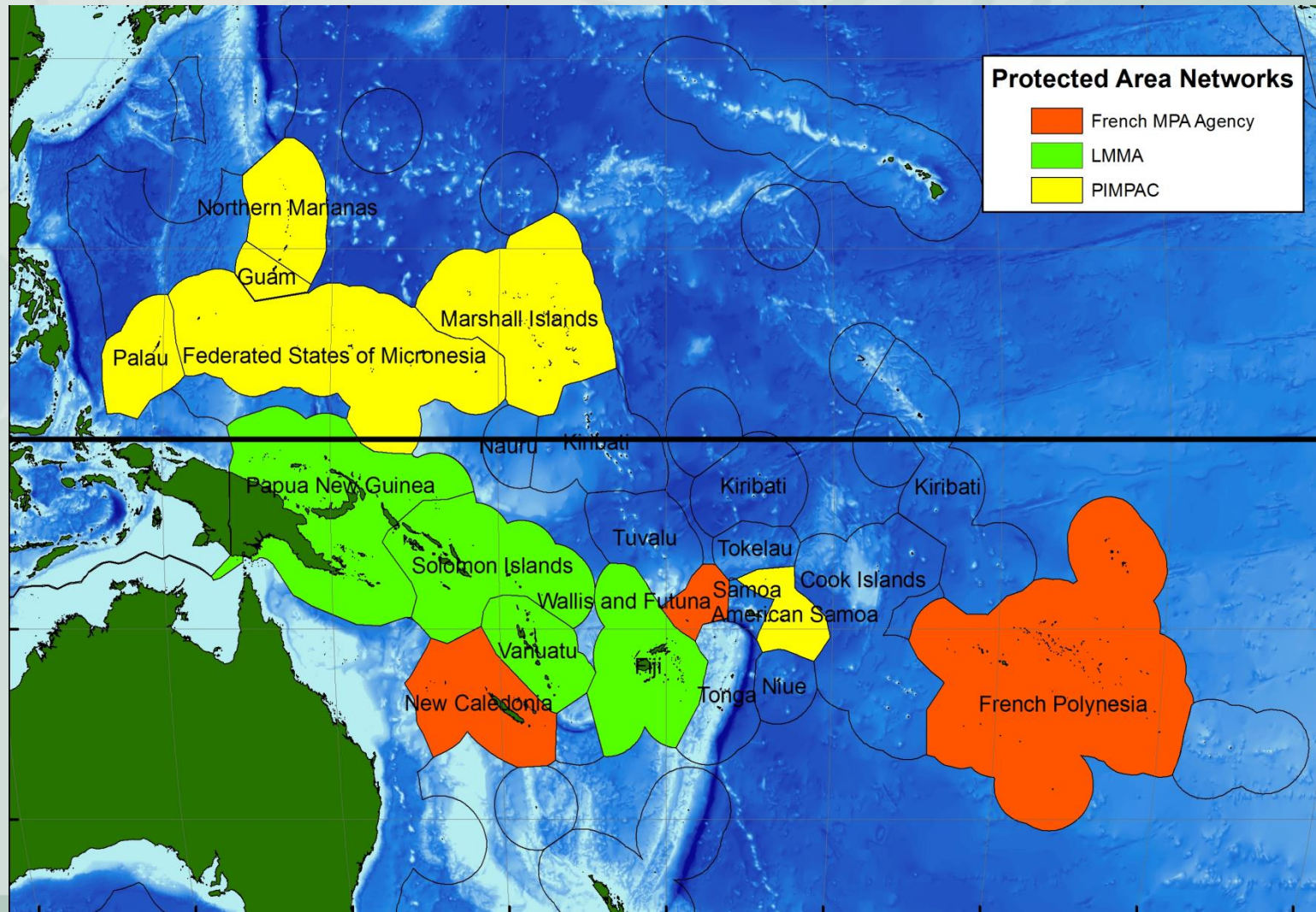
- The Pacific already has several successful and highly effective **marine** protected area networks (e.g. LMMA and PIMPAC)



- A portal for the entire region will enable the expertise and knowledge contained in these existing networks to be scaled up to all the PICTs.
- This portal will also include information from global initiatives and will represent the full scale of networks (e.g. Global, regional, National and sub-national)



# Pacific Island coverage by key PA networks



# Needs Assessment Survey

- Designed to find out whether target users are likely to use such a portal and where they normally go to access information and resources.
- Questions focus on categories of resources and social networking tools.
- Available online (and paper) and advertised at 9<sup>th</sup> Pacific Conference for Nature Conservation and Protected Areas

**SURVEY FOR PACIFIC ISLANDS PROTECTED AREA PORTAL (PIPAP)**

1. Full Name (optional)

2. Email Address (optional)

3. Place of work (organisation or protected area and country)



<https://www.surveymonkey.com/s/VVTFSP7>



# Next steps

- Needs assessment to be advertised during 9<sup>th</sup> PI Nature Conference and emailed to Protected Area Practitioners in PICTs.
- Feedback from this workshop and the needs assessment survey will be used to refine the portal.
- Sustainable financing options to be explored (Capacity Building component of projects such as BIOPAMA?).
- Consultant (Lucy Jacob) to continue populating website with resources/networks and establishing links throughout Pacific Islands.
- Establish a Steering Committee?

# Pacific Islands Protected Area Portal



Thank you for your time

<https://www.surveymonkey.com/s/VVTFSP7>

Contact: Lucy Jacob or Tim Carruthers at  
[pacificprotectedareas@sprep.org](mailto:pacificprotectedareas@sprep.org) for more information.



# Summary of the Benefits

- Facilitate knowledge exchange among Protected Area Practitioners in the Pacific Islands.
- One portal through which to access a wealth of existing information with summaries of most useful tools and resources.
- Build capacity to plan, implement and manage marine and TERRESTRIAL protected areas in the region.
- Create links between existing networks in the region to maximize the value from regional successes.
- Provide a forum for communication and advertisement of opportunities.
- Achieve multiple objectives within international and regional targets.

# Discussion Topics

1. How to best design the portal to add value to existing networks and provide maximum benefit to the end-users.
2. Is a definition of protected areas needed for the portal or can we leave it open to be inclusive?
3. Recommendations for the portal name and acronym.
4. Provide recommendations for a steering committee to guide decision making related to the portal.
5. Resources and networks to be included/excluded from the portal.
6. Sustainable financing.